



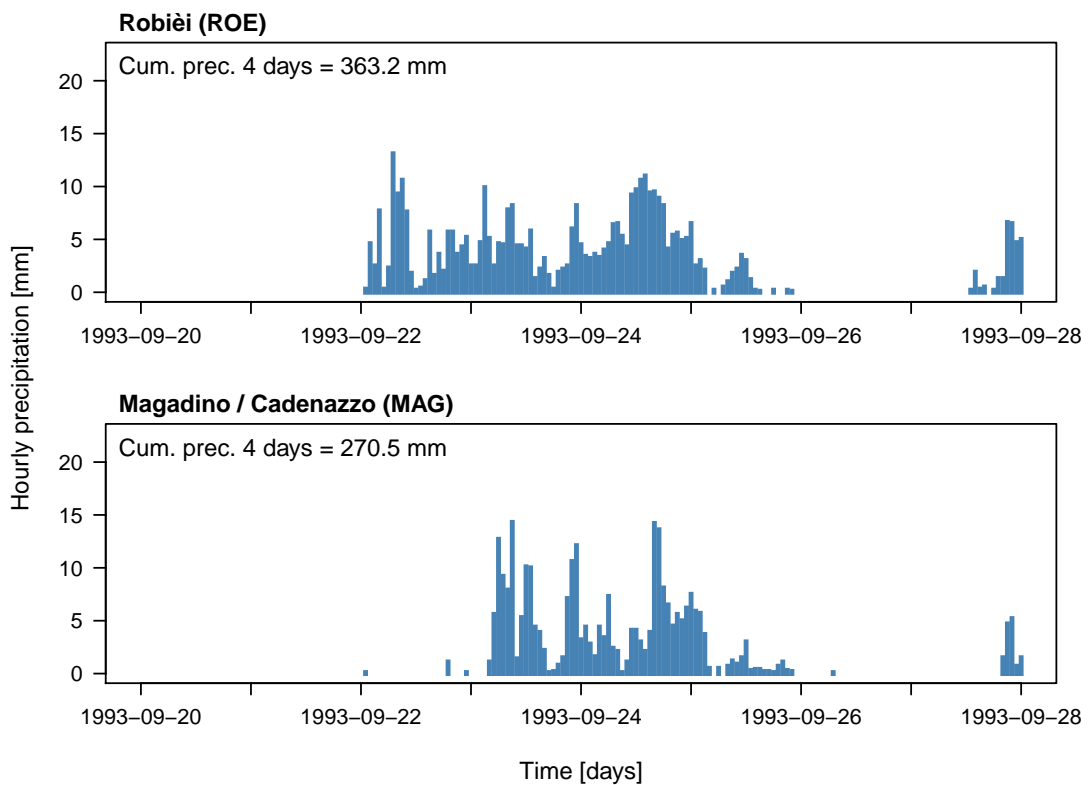
Event of 22-25 September 1993

Precipitation event that had impacts in Ticino and in the Upper Valais

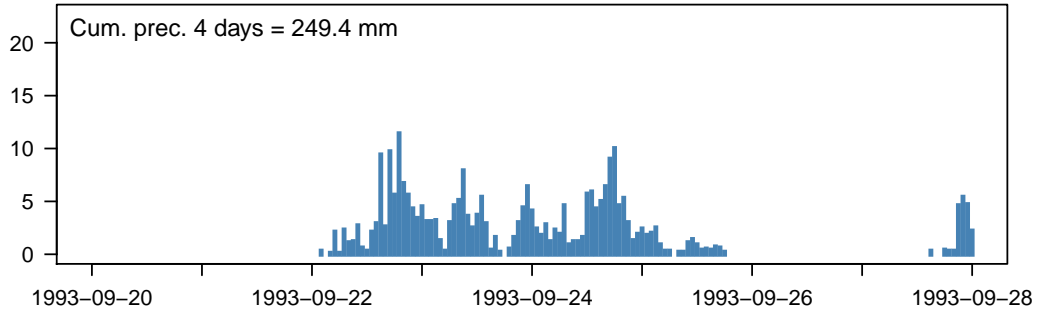
Hyetographs

Hourly precipitation, hh:40-hh:40 UTC

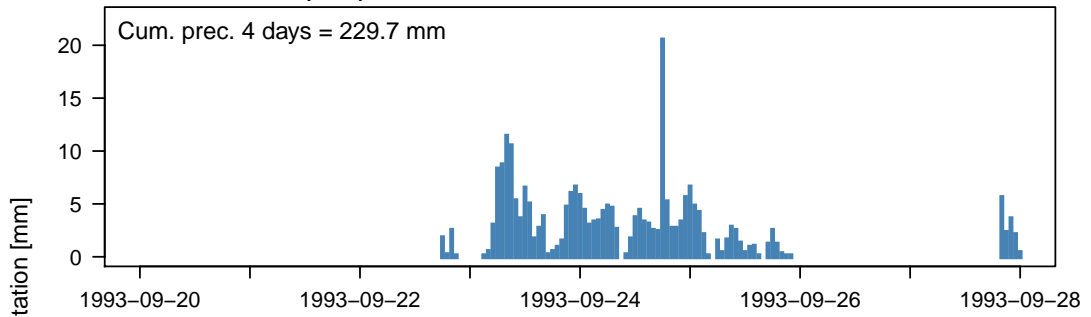
Hyetographs for the 10 stations within the affected areas having highest cumulated precipitation over a duration interval of 4 days



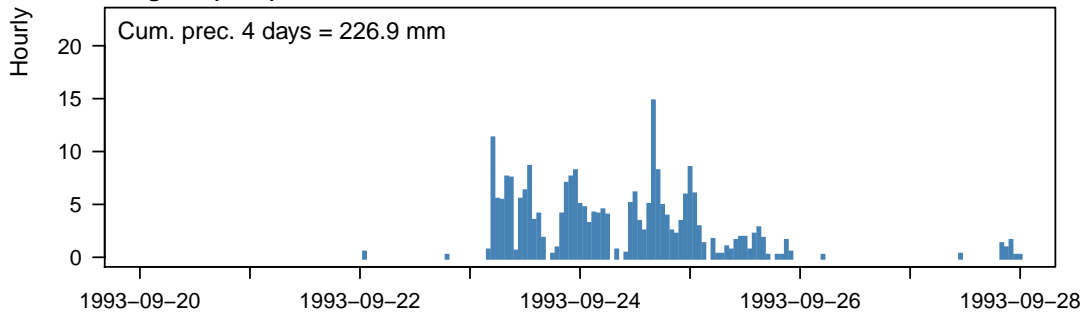
Piotta (PIO)



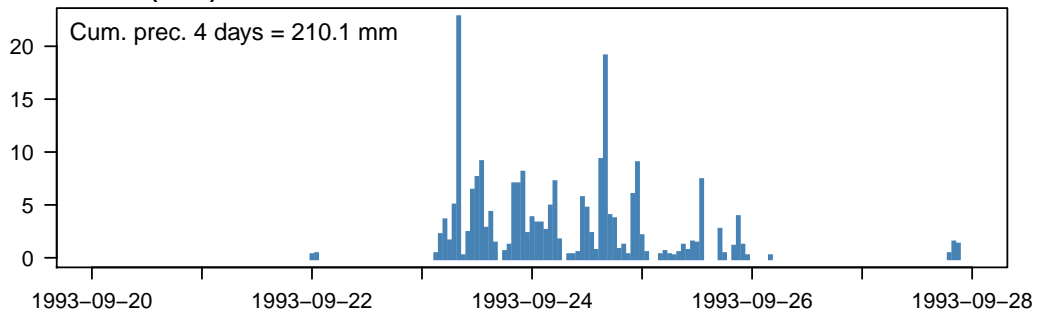
Locarno / Monti (OTL)



Lugano (LUG)

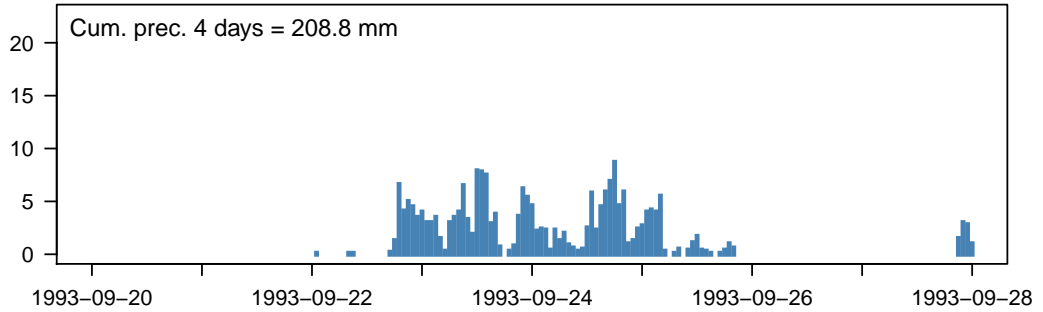


Stabio (SBO)

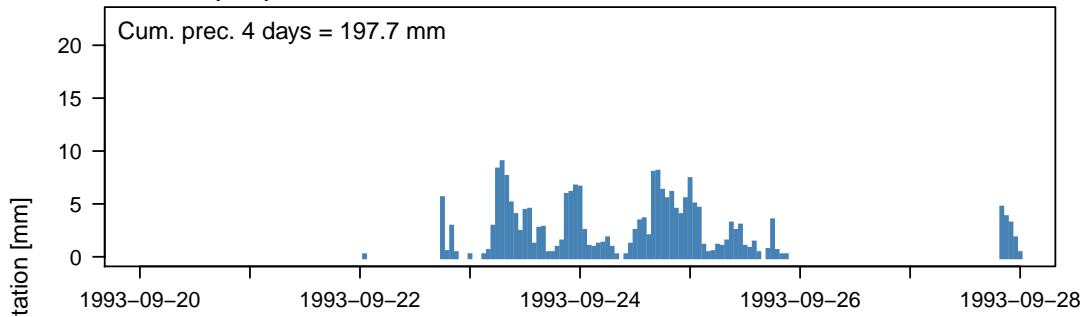


Time [days]

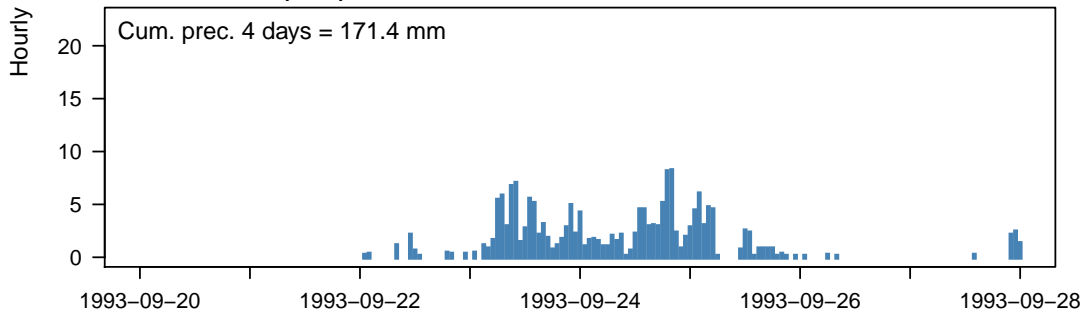
Acquarossa / Comprovasco (COM)



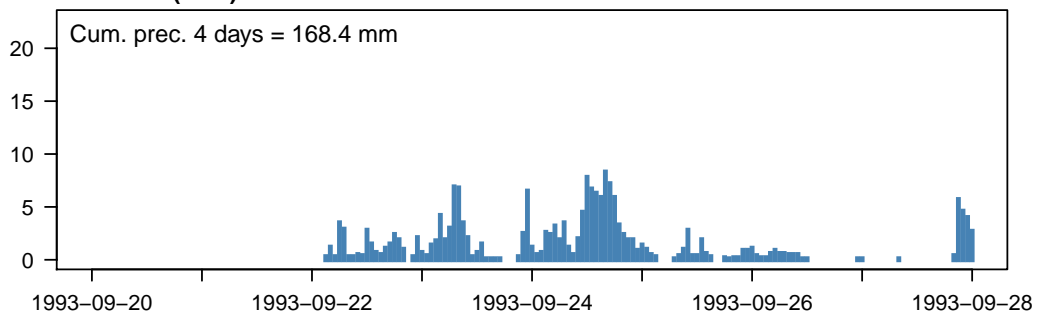
Cimetta (CIM)



S. Bernardino (SBE)



Ulrichen (ULR)



Time [days]